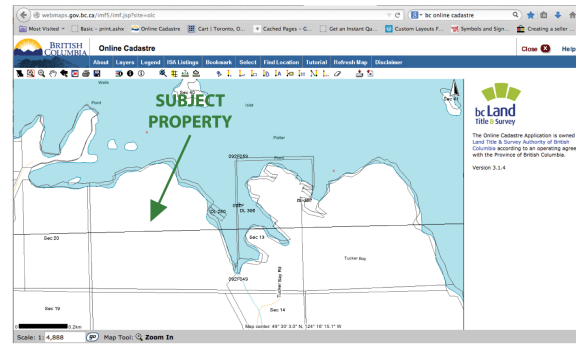


PROVINCE OF BRITISH COLUMBIA LAND TITLES MAPPING



ISLANDS TRUST MapIT APPLICATION

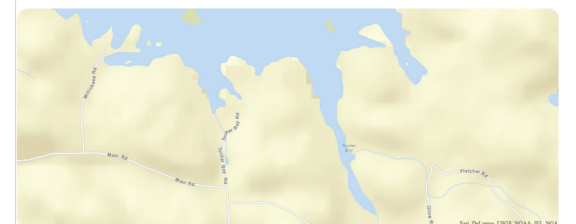


MapIT
 Islands Trust
 Mapping Department
 230-410-1111
 mapit@islandstrust.bc.ca
 http://www.islandstrust.bc.ca

Print Date: 2014-11-13 12:08:10

Islands Trust

This product is for reference purposes and may not have been prepared for, or be suitable for, high engineering, surveying or navigation purposes. Users interested in these applications should refer to current primary data and information sources.

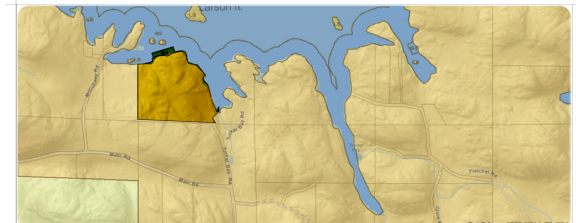


MapIT
 Islands Trust
 Mapping Department
 230-410-1111
 mapit@islandstrust.bc.ca
 http://www.islandstrust.bc.ca

Print Date: 2014-11-13 12:08:10

Islands Trust

This product is for reference purposes and may not have been prepared for, or be suitable for, high engineering, surveying or navigation purposes. Users interested in these applications should refer to current primary data and information sources.



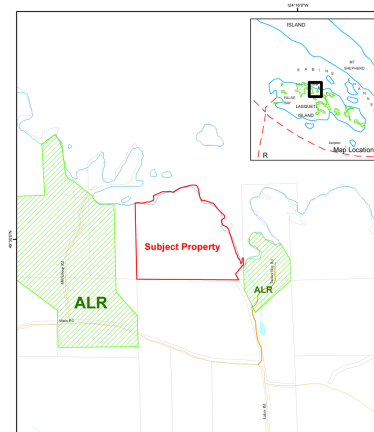
MapIT
 Islands Trust
 Mapping Department
 230-410-1111
 mapit@islandstrust.bc.ca
 http://www.islandstrust.bc.ca

Print Date: 2014-11-13 12:08:10

Islands Trust

This product is for reference purposes and may not have been prepared for, or be suitable for, high engineering, surveying or navigation purposes. Users interested in these applications should refer to current primary data and information sources.

AGRICULTURAL LAND COMMISSION



Upon review of the original ALR maps for the area near your property we determined that the ALR boundary was not 100% correct and so have changed the boundary slightly to match the original mapping. This means that the small portion of your property that was showing as in the ALR, is now considered out. I have submitted a request to Land Titles requesting that the notation be removed from title. I have attached the map sent to the LTO for your records. The written portion of my request can be found below.

The ALR boundary mapping is released to the public on a quarterly basis and so the change will not be seen in our official maps and layers until early 2015.

Best regards,
 Katie

Re: 011-751-304 - SW 1/4 OF SEC 13 LASQUETI IS
 NANAIMO EXC PT OUTL RED ON PL 610R

It has recently come to the attention of the Provincial Agricultural Land Commission that the Certificate of Title for the above described parcel of land in the Powell River Regional District displays the legal notation advising that the parcel may be affected by the Agricultural Land Commission Act. As indicated on the attached copy of a portion of the Agricultural Land Reserve (ALR) maps (92F-049 & 92F-059) for the Powell River Regional District, this property is not located within the ALR. We would therefore ask that the ALR notation be deleted from the above noted title.

We trust that this information is sufficient. Should you have any questions, please do not hesitate to contact this office.

Thank you for your attention to this matter.

ALC

ALC Context Map
 Map Scale: 1:10,000
 © 60 (2014) 245 305 307

Application: 011-751-304
 Mapsheet #: 92F-049, 92F-059
 Map Produced: Nov 5, 2014
 Regional District: Powell River

Katie Lambert | Mapping Technician | Agricultural Land Commission
 133 - 4640 Canada Way Burnaby BC V5G 4K6 | T 604.660.3168 | F 604.660.7033
 kathryn.lambert@gov.bc.ca | www.alc.gov.bc.ca